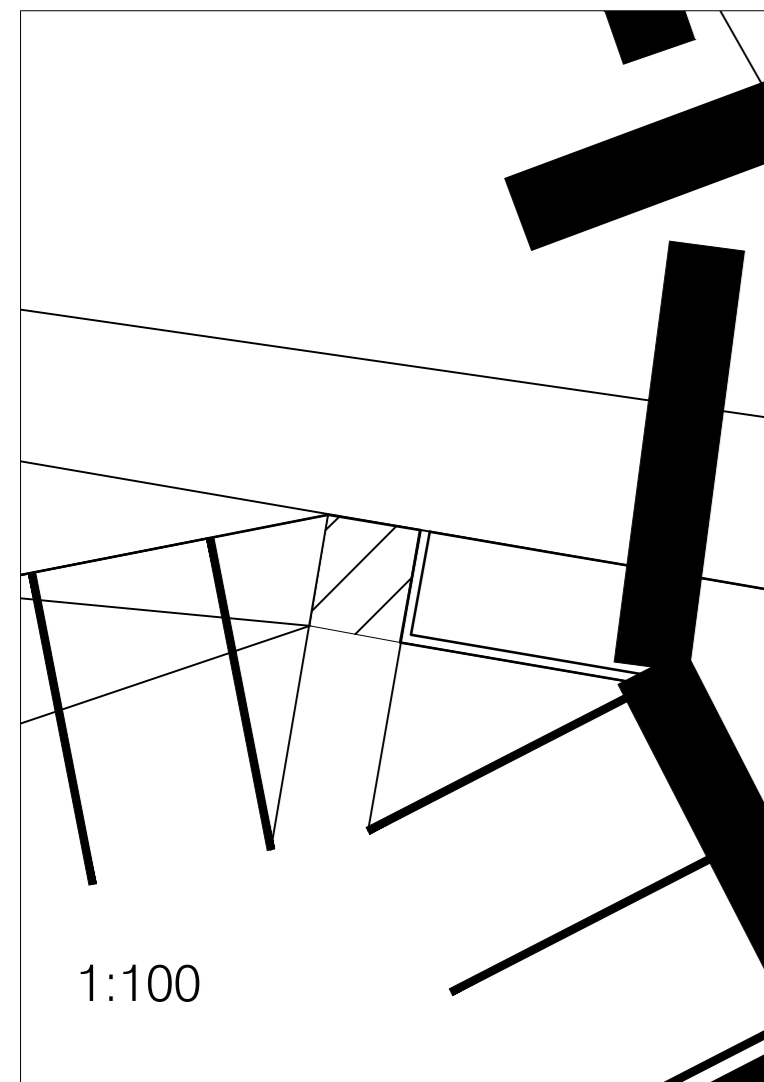
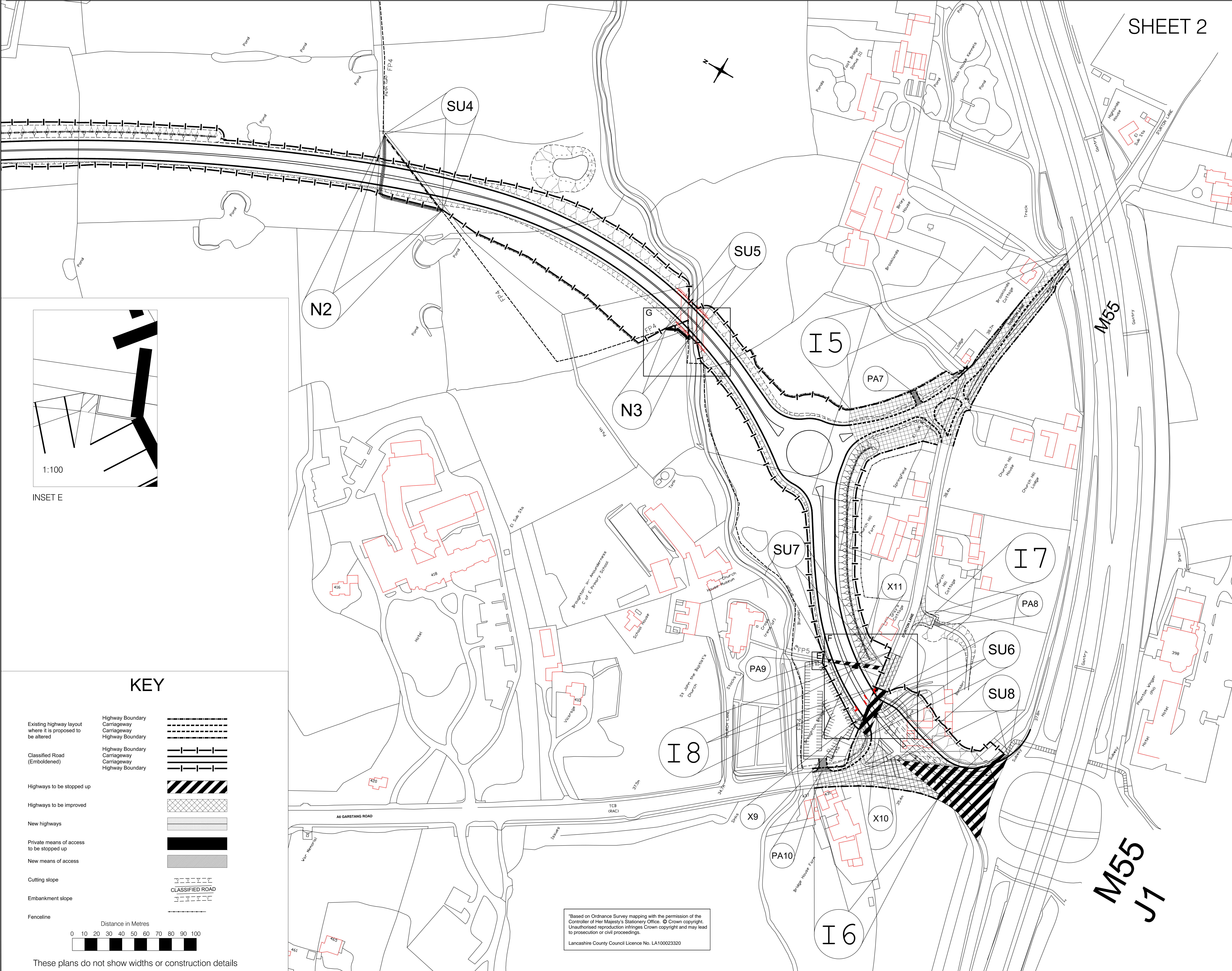
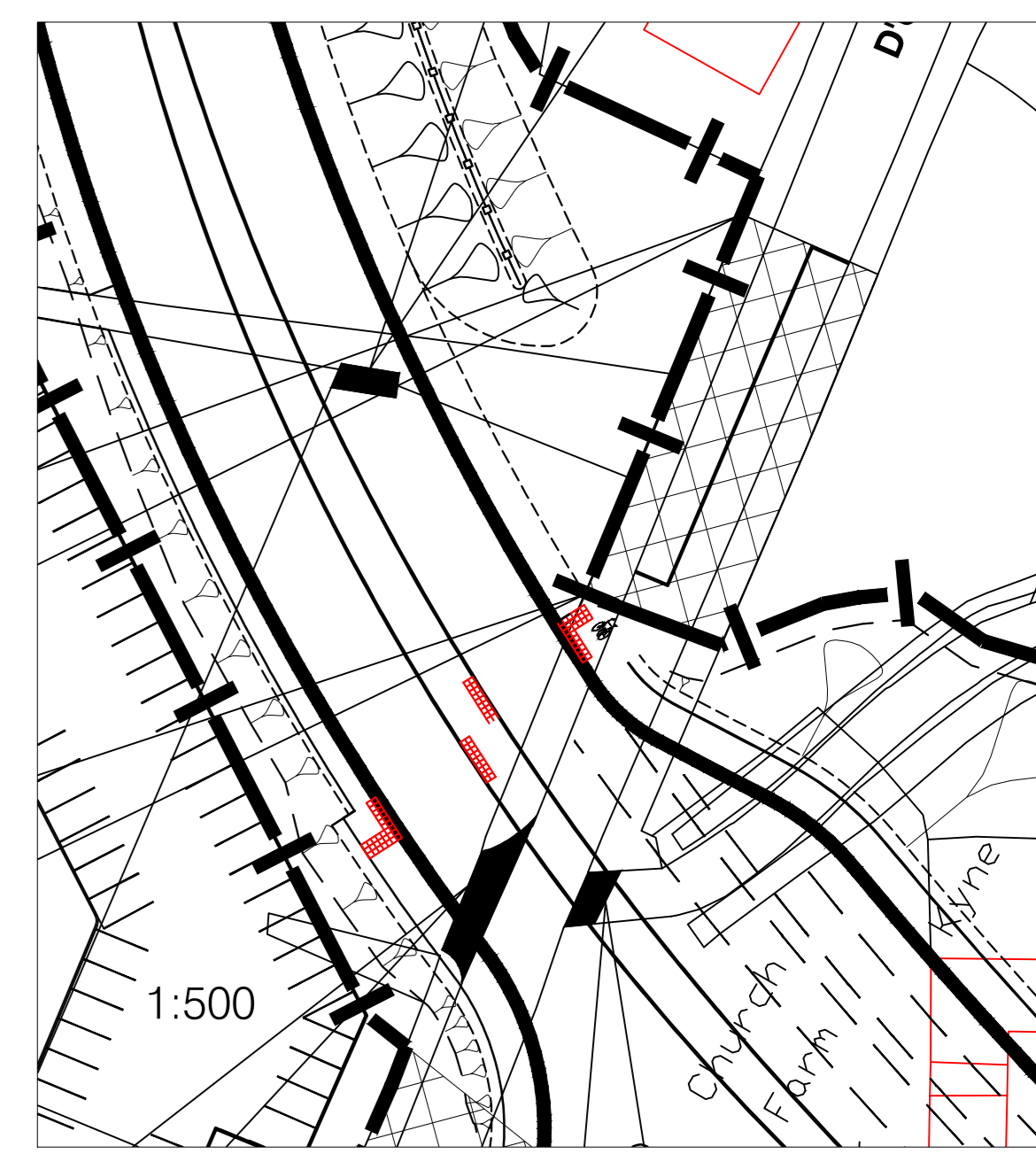


# THE LANCASHIRE COUNTY COUNCIL (BROUGHTON BYPASS CLASSIFIED ROAD)(SIDE ROADS) ORDER 2014

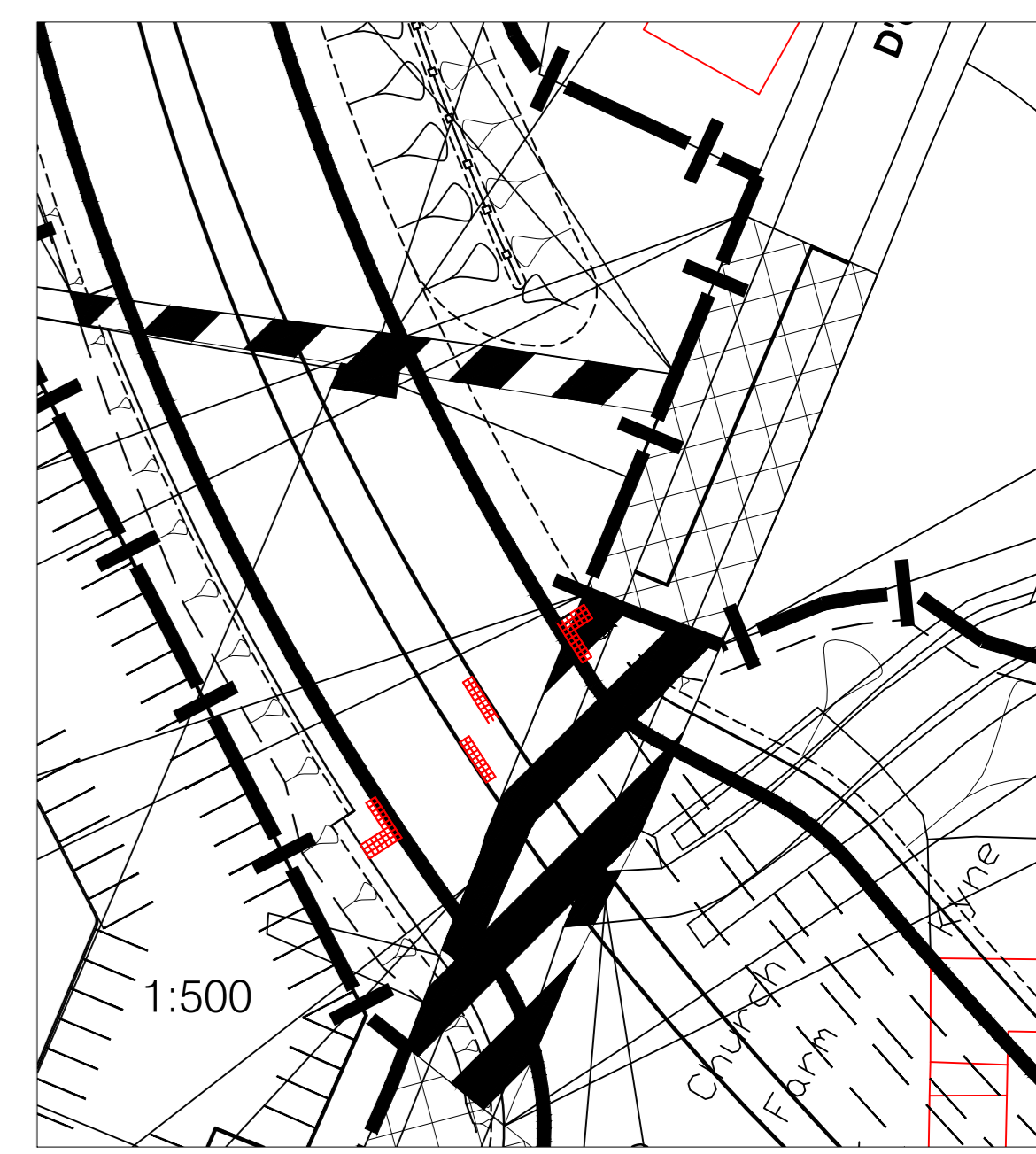
SHEET 2



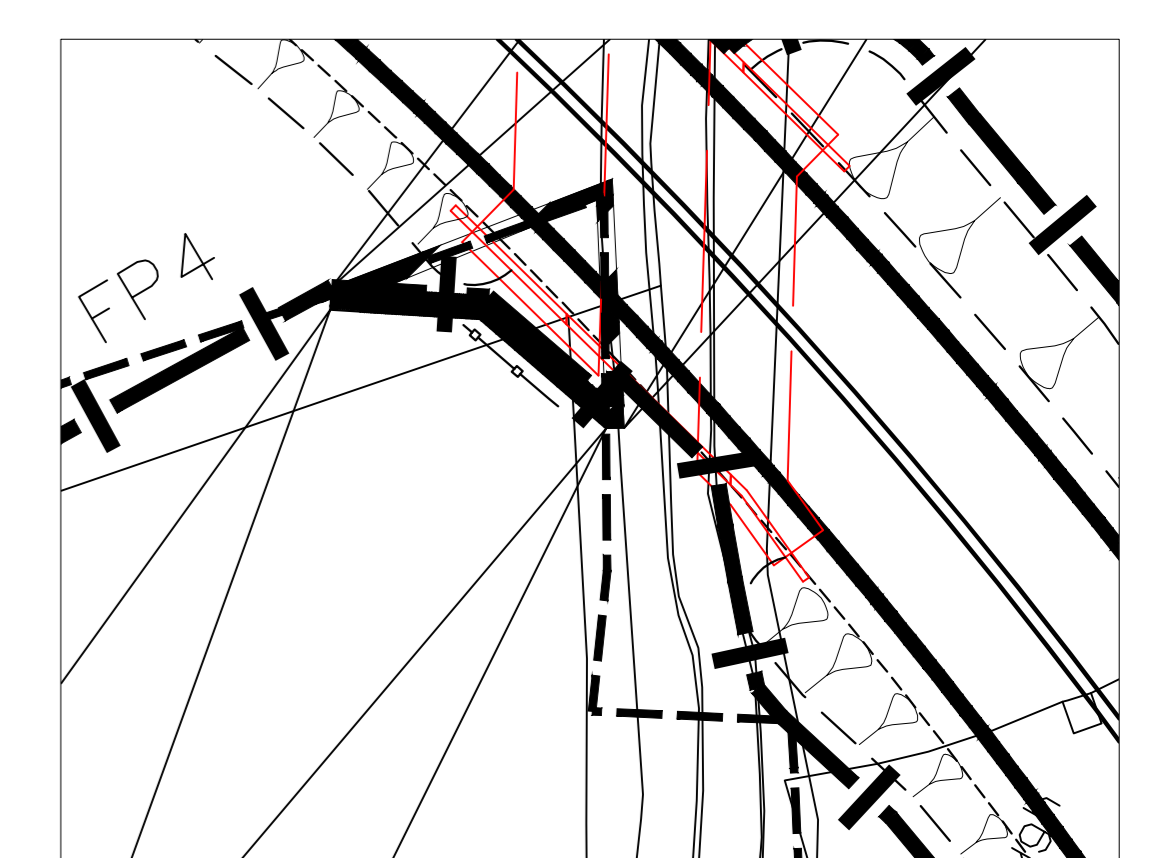
INSET E



INSET F SHOWING X9 AND X10 WITHOUT SU6



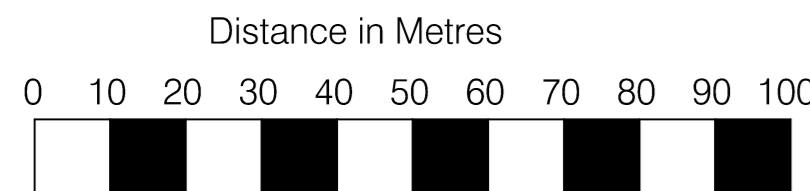
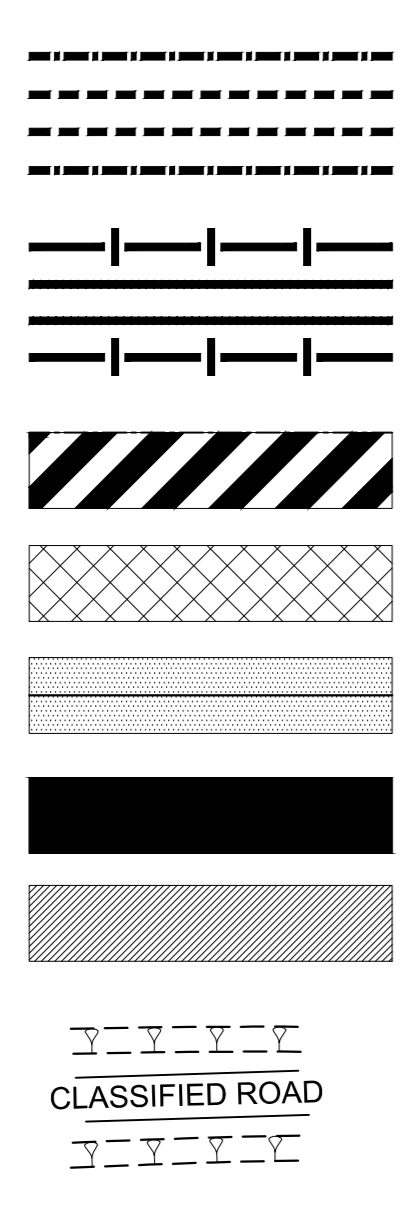
INSET F



INSET G

## KEY

- Existing highway layout where it is proposed to be altered
- Classified Road (Emboldened)
- Highways to be stopped up
- Highways to be improved
- New highways
- Private means of access to be stopped up
- New means of access
- Cutting slope
- Embankment slope
- Fenceline



These plans do not show widths or construction details

Based on Ordnance Survey mapping with the permission of the Controller of Her Majesty's Stationery Office. © Crown copyright. Unauthorised reproduction infringes Crown copyright and may lead to prosecution or civil proceedings.  
Lancashire County Council Licence No. LA100023320

M55  
J1

No.	DATE	AMENDMENT DETAILS	CHECKED BY	DRAWN BY
REVISIONS				
		Environment Directorate		
LANCASHIRE HIGHWAY SERVICES				
PROJECT TITLE		BROUGHTON BYPASS PRESTON		
DRAWING TITLE		SIDE ROADS ORDERS PLAN		
DRAWN BY	SC	PROJECT No.	CHA1E0252	
CHECKED BY	WKL	DRAWING No.		
DATE	MAR 2014	SHEET No.		
SCALE @ A0	1:1000@A0			
CLIENT No.	CHA1E0252		2 OF 2	